








ZONING DISTRICTS

- | | | | |
|---|-------------------|---|----------------|
|  | A-1 CONSERVATION |  | B-1 BUSINESS |
|  | A-2 AGRICULTURE |  | M-1 INDUSTRIAL |
|  | R-1 SINGLE FAMILY |  | FLOOD OVERLAY |
|  | R-2 RESIDENTIAL | | |

**ZONING DISTRICTS MAP
SAEGERTOWN BOROUGH
CRAWFORD COUNTY, PENNSYLVANIA**

SCALE 1" = 300'



PREPARED BY THE
CRAWFORD COUNTY
PLANNING COMMISSION

BEING A PART OF ORDINANCE NO. 1, SERIES 1971 AS ADOPTED APRIL 5th, 1971.